

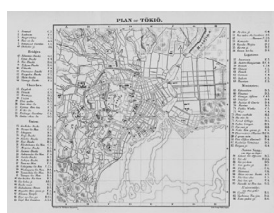
## *A handbook for travellers in central & northern Japan*

Satow, E. M., Sir.

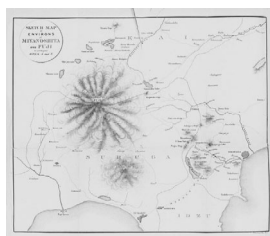
### 中央と北部日本の旅行者のための案内書

サトウ, E. M., Sir.

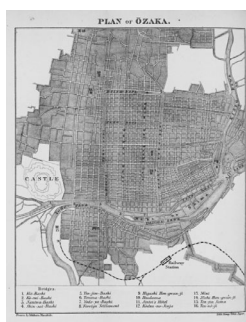
00288190



Plan of Tōkiō.  
東京の詳細図



Sketch map of environs of  
Miya-no-shita and Fuji to  
accompany Rtes. 5 and 7.  
ルート5とルート7のための宮  
ノ下と富士山の周辺の概略地図

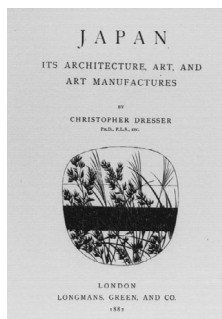


Plan of Ōzaka.  
大阪の詳細図



Plan of Kiōto.  
京都の詳細図

1882




## *Japan : its architecture, art, and art manufactures*


Dresser, Chr.

### 日本：その建築，美術，工芸 ドレッサー, Chr.

00012132



Native drawings of the fences  
which bound gardens [Fig.1-7]  
庭の境界を示す垣根の現地の素  
描[図1-7]



Native drawings of the fences  
which bound gardens [Fig.8-15]  
庭の境界を示す垣根の現地の素  
描[図8-15]



Fig.16.-The water-tank at Shiba.  
図16-芝[増上寺]の手水鉢




Fig.17.-A ceiling in the shrine of  
the Shōgun Tokugawa Iyemitsu.  
図17-將軍徳川家光の神社の天  
井