




Chinese rice hulling machine.
中国の粃摺り機



Cotton whipping, Hong Kong.
香港の綿打ち



[章頭飾り, さぎ]



Temple of Ben-ting, Simoda.
下田の弁天神社

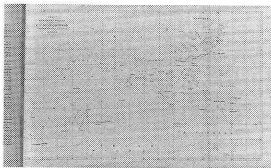




Chart.
海図



Graves of American dead in Japan.
日本におけるアメリカ人の墓




Narrative of the expedition of an American squadron to the China seas and Japan; v. 2

Hawks, F. L.

アメリカ艦隊による中国海域および日本への遠征記；第2巻
ホークス, F. L.

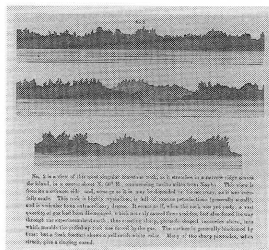
1856

00001912




No.1 is a view of the coal bluff at Shah bay.

図1は塩屋湾の石炭を含むと思われる岬の眺めである




No.2 is a view of this most singular limestone rock.....

図2はとても珍しい石灰岩が.....




No.3 is a view of the same kind of rock at Abbey Point.

図3はアベイ岬[崎原崎]における石灰岩の眺めである

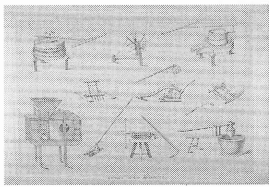


No.4 is a close view of a portion of the same cluster.


図4は石灰岩の一部分である




Mineral spring near Hakodadi.
箱館付近の鉱泉




Various Chinese implements.
中国の農機具



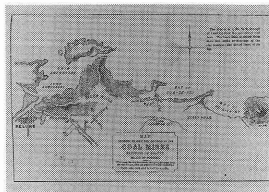
Chinese irrigating machine
worked by a buffalo.
水牛で動かす中国式灌溉装置




Chinese irrigating machine
worked by men.
人が動かす中国式灌溉装置




Chinese apparatus for grinding
beans, bones and other
substances.
中国式大型粉ひき機



Map intended to show the
positions of the Coal Mines
eastward of Kelung, Island of
Formosa.
台湾島のキールン[基隆]の東部
にある炭坑の位置を示す地図



Seen from the northward.
北側から見た台湾の姿




[台湾の砂岩]




[台湾の石炭の炭層の
見えている崖]




Yack. (*Bos grunniens*, Cuv.)
ヤク




Japanese fox.
キツネ




Phasianus versicolor (Vieillot).
キジ




Phasianus soemmeringii
(Temminck).
ヤマドリ




Numenius tahitiensis - Gmelin.
チュウシャクシギ




Garrulax perspicillatus
(Gmelin).
カオグロガビチョウ




Heterornis sericea - Gmelin.
ギンムクドリ




Ixos haemorrhous - Gmelin.
コシジロヒヨドリ




[アヒルの卵を暖める樽と、生まれたばかりの雛に餌をやる籠と杓、中国]




No.1 - Serranus tsirimenara.
No.2 - Serranus marginalis.
図1・2. アカハタ




No.1 - Sebastes marmoratus.
No.2 - Sebastes marmoratus.
図1・2. カサゴ




No.1 - Pelor Japonicum - Life size. No.2 - Sebastes Inermis - Life size. No.3 - Trigla Burgeri.
図1. オニオコゼ, 実物大. 2. メバル(実物大). 3. イゴタカホデリ




No.1 - Etroplus Fumosus - Life size. No.2 - Heniochus Macrolepidotus - Life size. [etc.]
図1. ニザダイ科の幼魚(実物大). 2. ハタタテダイ(実物大). [他]




No.4 - Scomberesox. No.3 - Belone Gigantea. No.2 - Gunellus Dolichogaster. No.1 - Clinus Polyactcephalus.
図4. サンマ. 3. オキザヨリ. 2. ハコダテギンボ. 1. キタフサギンボ




1, Serranus Urodelus. 2, Iulis Quadricolor. 3 & 4, Iulis Lutescens.
図1. ニジハタ. 2. キヌベラ. 3・4. ヤマブキベラ




1, Salmo Perryi (Reduced). 2, Salmo Masou (Reduced).
図1. イトウ(縮小). 2. マスノスケ(縮小)




1, Salmo -? (Young. Nat. size). [etc.]
図1. ニジマス属の幼魚か(実寸). [他]




1, Muraena Kidako (Nat. size). 2, Anguilla.
図1. ウツボ(実寸). 2. マアナゴ




1, Triakis Scyllium (Reduced). 2, Cestracion Phillippi (Nat. size)
図1. オオセと思われる[原文の記載はドチザメ](縮小). 2. ネコザメ(実寸)




1, 2, 3, 4, Cytherea formosa. [etc.]
図1・2・3・4. タイワンハマグリの変種. [他]




1, 2, Cytherea meretrix. [etc.]
図1・2. タイワンハマグリ. [他]



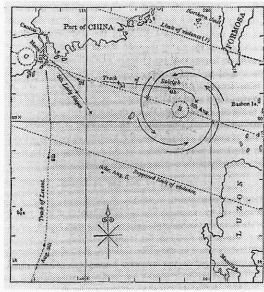
1, 2, Dipsas plicatus. 3, 4, Pecten Yessoensis.
図1・2. カラスガイ. 3・4. ホタテガイ




1, 2, Pecten Yessoensis.
図1・2. ホタテガイ




1. 2. 3. Helix Simodae. [etc.]
 図1・2・3. シモダマイマイ。
 [他]



[サイクロンの進路図]



Mississippi, October 7, 1854.
 1854年10月7日“ミシシッピ号”



Chart, showing the tracks or courses of various Gales & Hurricanes.
 いろいろな強風とハリケーンの進路図。



Chart.
 海図

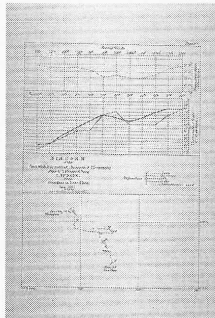


Diagram of the Track, Winds daily current, Barometer & Thermometer of the U. S. Despatch Bark Caprice.
 合衆国輸送帆船カプリス号の航路, その日の風向き, 気圧, 気温の線図

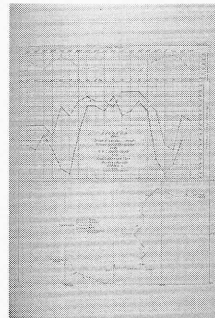


Diagram of the Tracks of the U. S. S. Macedonian December and January 1853 & 1854.
 合衆国艦マセドニアン号の航路..... 1853年12月1854年1月

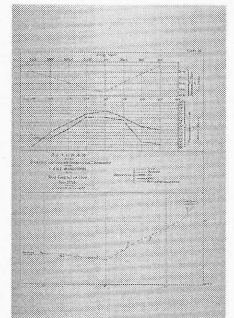


Diagram of the Track of the U. S. S. F. Mississippi Jany. 1854.
 合衆国蒸気フリゲート艦ミシシッピ号の航路.....1854年1月

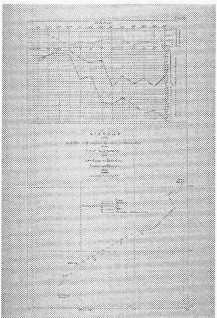


Diagram of the Track of the U. S. S. Macedonian January and February 1854.
 合衆国艦マセドニアン号の航路.....1854年1月2月

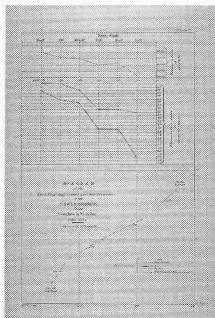


Diagram of the Track of the U. S. S. F. Mississippi Feb. 1854.
 合衆国蒸気フリゲート艦ミシシッピ号の航路.....1854年2月

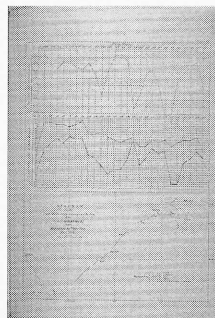


Diagram of the Track of the U. S. S. Saratoga Feb. 1854.
 合衆国艦サラトガ号の航路..... 1854年2月

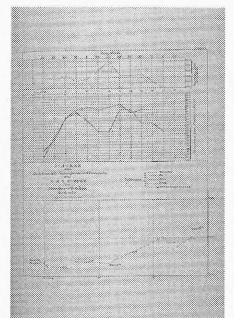


Diagram of the Track of the U. S. S. Supply March 1854.
 合衆国艦サプライ号の航路.....1854年3月

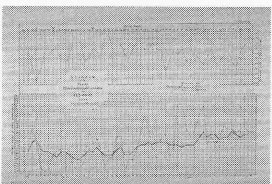


Diagram of the Winds, Thermometer and Barometer in Yedo Bay, 1854.
 江戸湾の風向き, 気温, 気圧の線図, 1854年

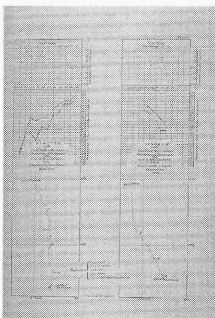


Diagram of the Track of the U. S. S. Macedonian April, 1854
 合衆国艦マセドニアン号の航路...1854年4月...

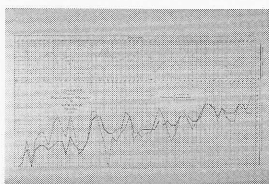


Diagram of the Winds, Temperature & Barometer in Simoda, May and June 1854.
 下田の風向き, 気温, 気圧の線図, 1854年5月6月

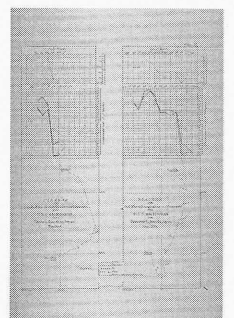


Diagram of the Track of the U. S. S. Macedonian May 1854.
 合衆国艦マセドニアン号の航路.....1854年5月.....

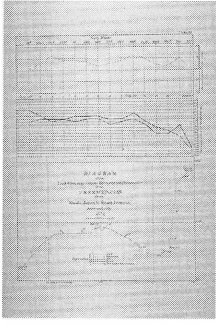


Diagram of the Track of the U. S. S. Macedonian June and July, 1854.
合衆国艦マセドニアン号の航路……1854年6月7月

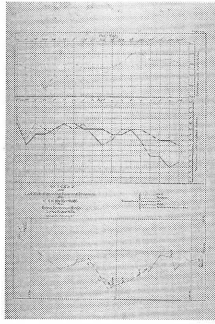


Diagram of the Track of the U. S. S. Macedonian July and August, 1854.
合衆国艦マセドニアン号の航路……1854年7月8月

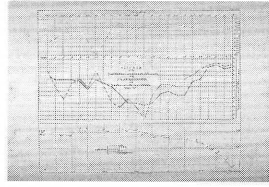


Diagram of the Track of the U. S. S. F. Mississippi October 1854.

合衆国蒸気フリゲート艦ミシシッピ号の航路……1854年10月

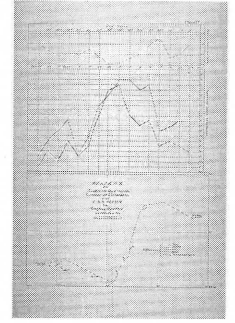


Diagram of the Track of the U. S. S. Supply Decr. 1853 and Jany. 1854.

合衆国艦サプライ号の航路……1853年12月1854年1月




Diagram of the Track of the U. S. S. Supply June and July 1854.
合衆国艦サプライ号の航路……1854年6月7月

1856




Mijn verblijf in Japan

Assendelft de Coningh, C. T. van

日本における私の住まい

アッセンデルフト・デ・コーニンハ, C. T. van

00015394



標題紙さし絵

〔日本の武家との交流〕