




Burmese Gentleman in a Bullock Carriage.
牛車に乗ったビルマの紳士




Siamese Woman and Children.
シヤムの婦人と子供




A Chief of Kandy.
カンディの首長




Dyak with Heads.
首を腰にぶら下げたダヤク族



House of Sea Dyaks.
海ダヤク族[イバン]の家



Skull House.
首の家




Head of a Dyak.
ダヤク族の首



A Japanese Gentleman.
日本の紳士

1859



Personal narrative of a voyage to Japan...

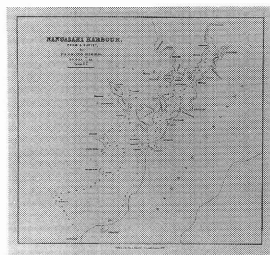
Tronson, J. M.

日本 [他] への航海私記
トロンソン, J. M.

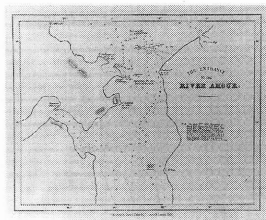
00019015



Japanese garden.
日本の庭



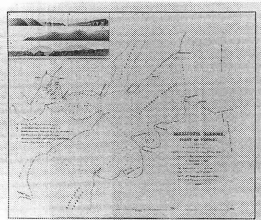
Nangasaki Harbour, from a survey, by Ph. Fr. von Siebold.
長崎港, Ph. Fr. フォン・シーボルトによる測量より




The entrance to the River Amour.
アムール川河口



View of Isle of Langle (vignette).
ラングル島の景色(挿絵)




Barracouta Harbour, coast of Tartary.
バラクーダ港, タタル沿岸



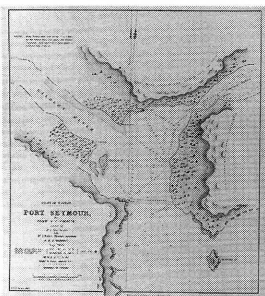
Approach to Castries Bay.
カストリース湾入口




View of Castries Bay.
カストリース湾の景色



Japanese coin (value three-halfpence).
日本の硬貨(3ペンス半の価値)



Port Seymour, by Commr. G. C. Forsyth. Coast of Tartary.
セイモウ港, G. C. フォーサイスによる. タタル沿岸



Port Seymour.
セイモウ港の景色







Table hill, Guerin Gulf. Spotted hill, Guerin Gulf. North part of Capricieuse Bay.
台形の丘, ゲラン湾. 点在する丘, ゲラン湾. カプリシヤス入江の北部



Lines of coast in Guerin Gulf.
ゲラン湾の海岸線




Port May.
メイ港



Port Louis, coast of Tartary. Cape Vashon, Korea.
ルイーズ港, タタル沿岸. バシヨン岬, 朝鮮

1859



Voyage autour du monde, le Japon
Heine, W.

世界周航日本への旅
ハイネ, W.

00012456